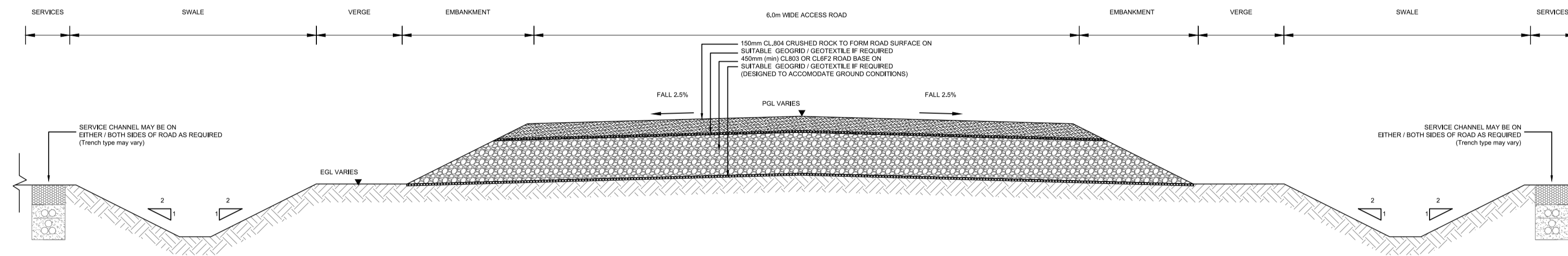
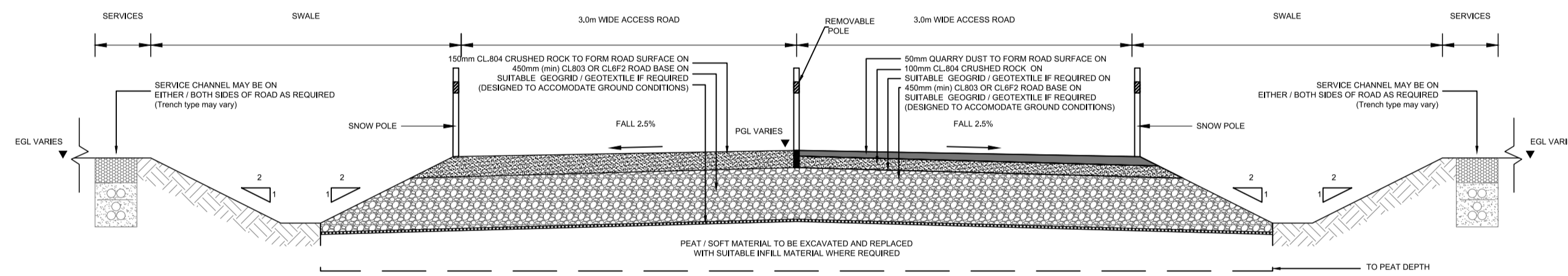


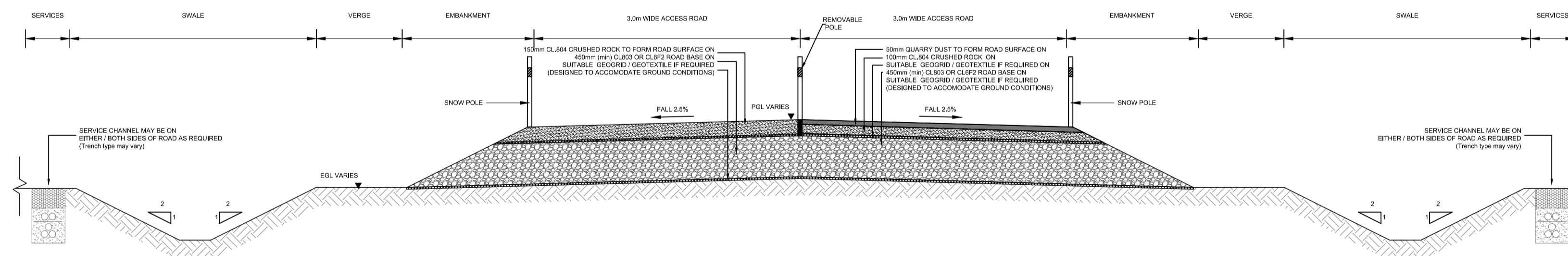
**TYPE 1 - 6.0m CONSTRUCTION TRAFFIC ACCESS ROAD
CROSS SECTION EXCAVATE & REPLACE**



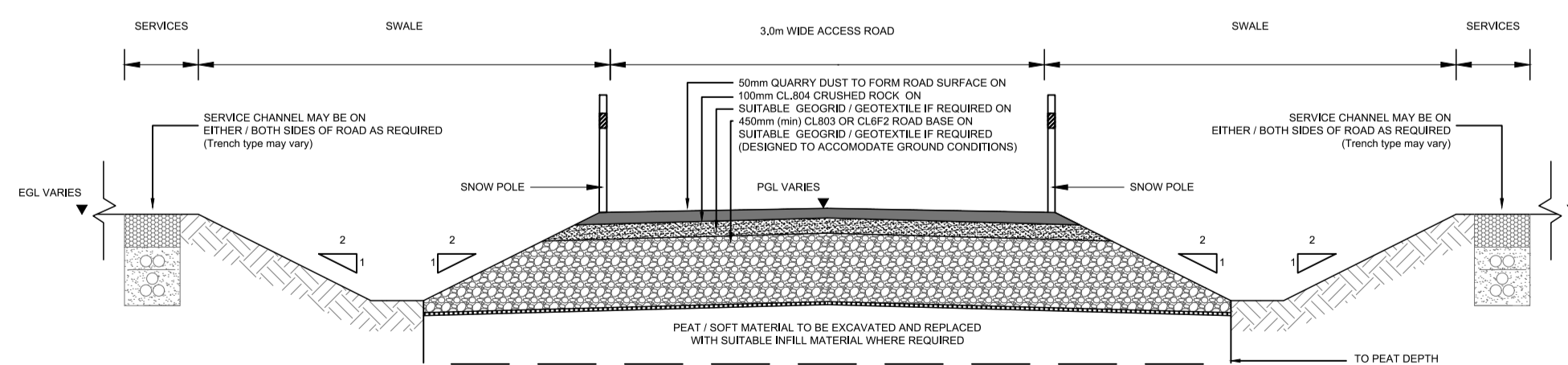
**TYPE 2 - 6.0m CONSTRUCTION TRAFFIC ACCESS ROAD
CROSS SECTION FLOATING ROAD**



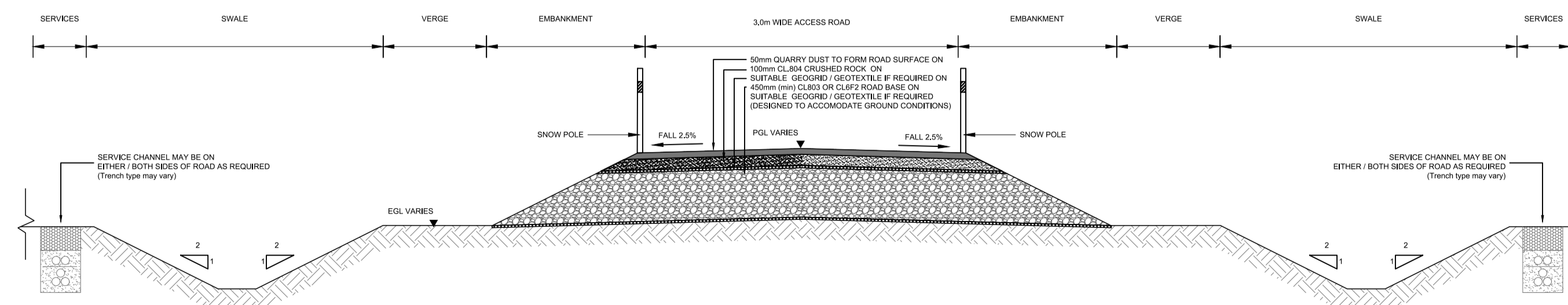
**TYPE 3 - 6.0m SHARED VEHICULAR & AMENITY ACCESS ROAD
CROSS SECTION EXCAVATE & REPLACE**



**TYPE 4 - 6.0m SHARED VEHICULAR & AMENITY
ACCESS ROAD FLOATING ROAD**



**TYPE 5 - 3.0m AMENITY ONLY ACCESS ROAD
CROSS SECTION EXCAVATE & REPLACE**



**TYPE 6 - 3.0m AMENITY ONLY ACCESS ROAD
CROSS SECTION FLOATING ROAD**

NOTES:

1. DRAWINGS FOR PLANNING PURPOSES ONLY.
2. FIGURED DIMENSIONS ONLY TO BE TAKEN FROM THIS DRAWING.
3. GRID REFERENCES TO IRISH NATIONAL GRID.
4. ALL LEVELS SHOWN RELATE TO ORDNANCE SURVEY DATUM AT MALIN HEAD

Rev	Date	Description	By	Chkd.
A	Jan. '19	PLANNING ISSUE	MN	ST

Client: **BORD NA MÓNA**
Naturally Driven

Project: **DERRYADD WIND FARM**

Title: **TYPICAL ROAD CONSTRUCTION DETAILS**

Scale @ A1: **1:40**

Prepared by:	Checked:	Date:
M. Nolan	S. Tinnelly	January 2019
Project Director:	D. Grehan	
Drawing Status:	Planning	

TOBIN
Patrick J. Tobin & Co. Ltd.

TOBIN Consulting Engineers,
Block 10-4, Blanchardstown Corporate Park,
Dublin 15, Ireland.
tel: +353-(0)1-8030406
fax: +353-(0)1-8030409
e-mail: dublin@tobin.ie
www.tobin.ie

TOBIN Consulting Engineers will not be liable for any use of this document for any purpose other than that for which it was originally prepared and provided. Except where specifically agreed in writing by TOBIN Consulting Engineers, all copyright notices, the title of this document may be reproduced or transmitted in any form and this document shall not be relied upon by any third party for any purpose.

Drawing No.:	10325-2023	Revision:	A
--------------	------------	-----------	---